

CALL BEFORE
YOU DIG
1-800-424-5555

- NOTES**
- OFF-SITE FIELD DATA PER LARRY STEELE & ASSOCIATES SURVEYS PERFORMED OCTOBER AND DECEMBER, 2002.
 - ON-SITE ELEVATION DATA COLLECTED BY FABER BROS. CONSTRUCTION. ON-SITE GRADING IS BASED ON THESE ELEVATIONS, WHICH HAS BEEN TRANSLATED TO CITY OF FERNDAL DATUM (NGVD 1929).
 - ALL CONSTRUCTION SHALL BE IN ACCORDANCE WITH CITY OF FERNDAL STANDARDS AND CURRENT WSDOT/APWA STANDARD SPECIFICATIONS FOR ROAD, BRIDGE, AND MUNICIPAL CONSTRUCTION.

APPROVED


JAN 11 2004

BY *[Signature]*

CITY OF FERNDAL

DATUM
VERTICAL
CITY OF FERNDAL (NGVD 1929)
HORIZONTAL
ASSUMED COORDINATES AT NW PROPERTY CORNER
N 10000.00 E 10000.00

BASIS OF BEARINGS
ROS FILED UNDER AF #000503083



MILLENNIUM
Engineering Group, Inc.

109-3rd ST., PO BOX 137, LYNDEN, WA 98264
PH: (360) 354-8141 FAX: (360) 354-3744
mail@2001egi.com www.2001egi.com

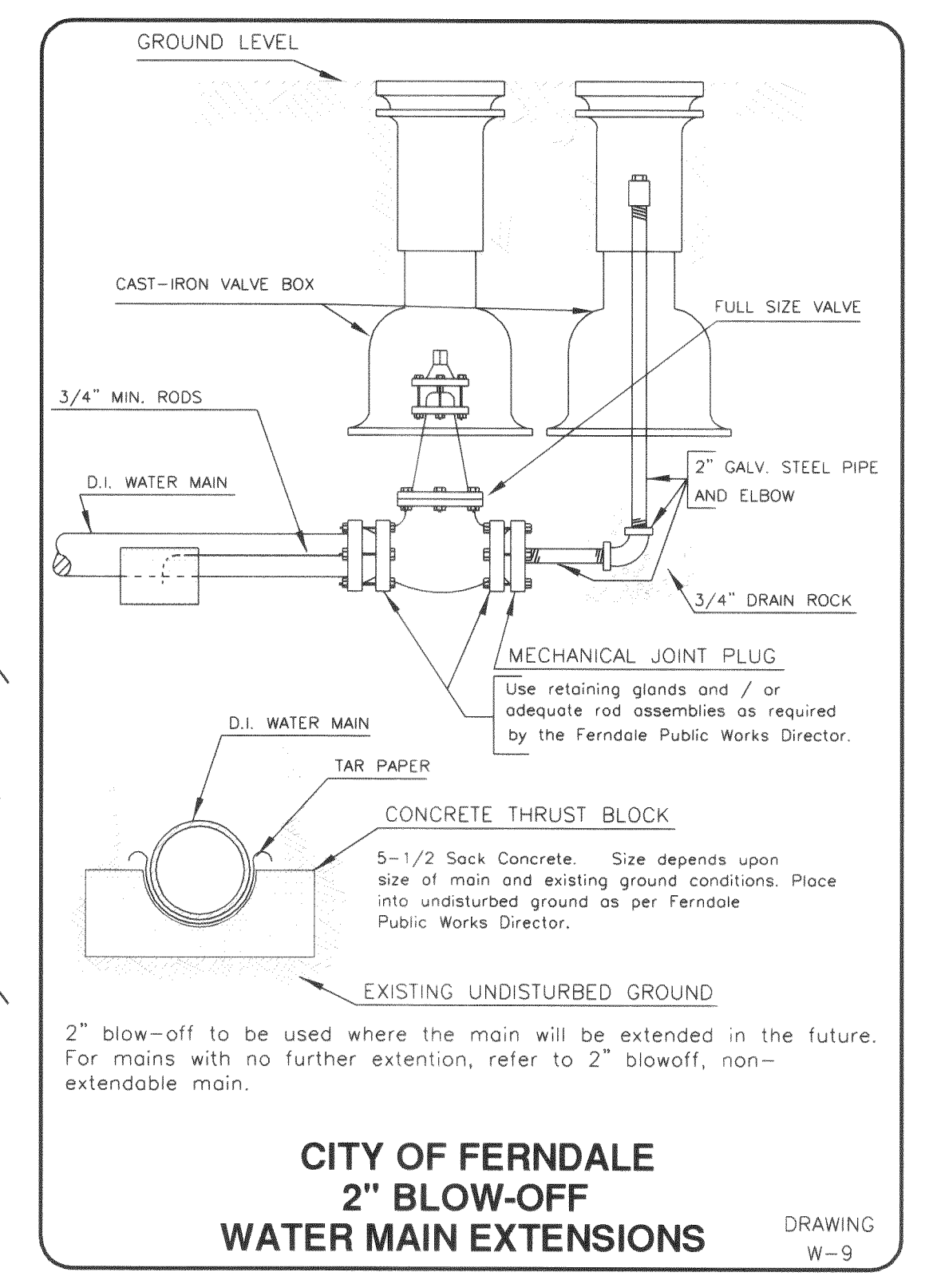
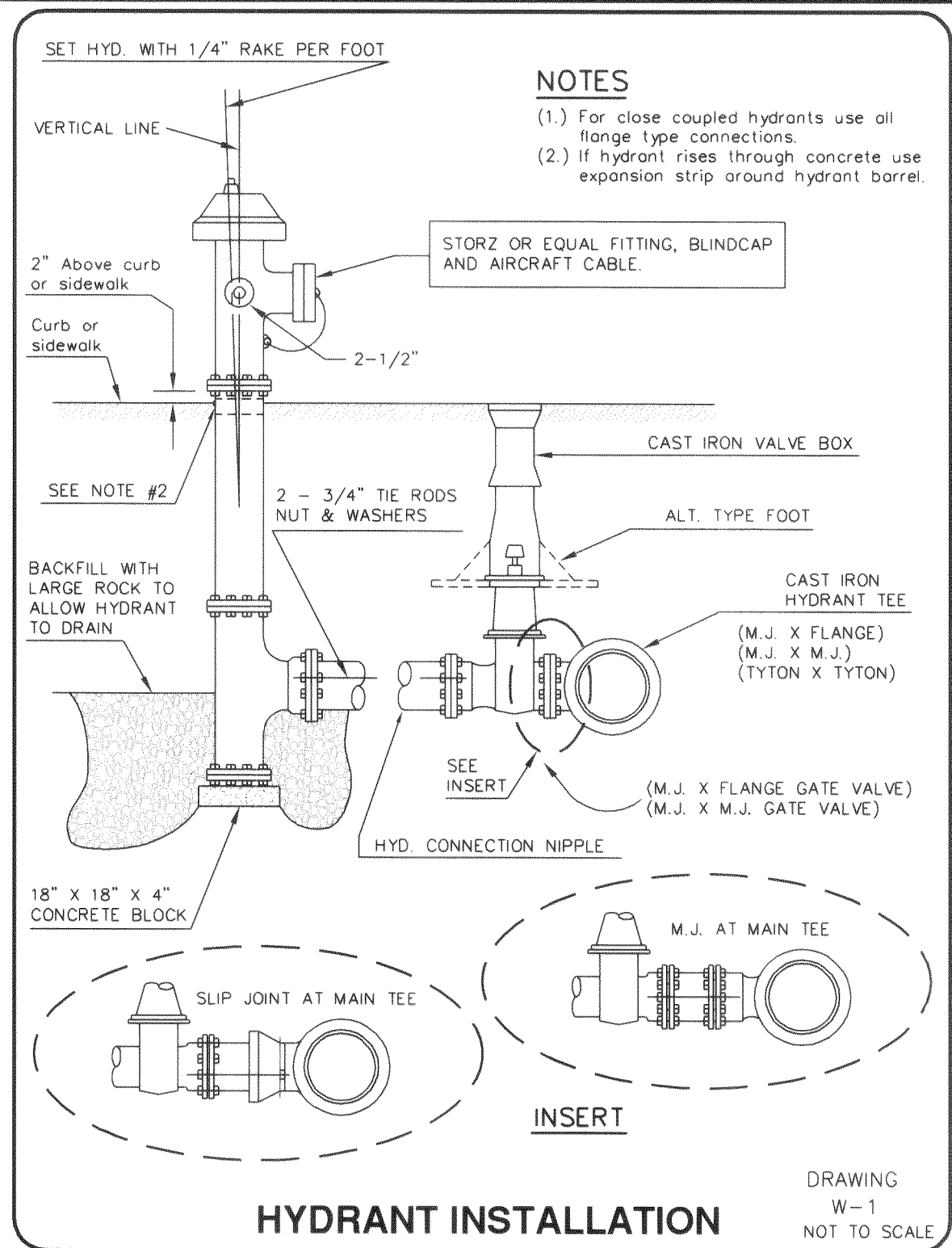
SAM-CHER SITE DEVELOPMENT

PHASE 2
WATER AS-BUILT

FOR
FABER BROS. CONSTRUCTION

PTN. NW 1/4, SE 1/4, SEC. 29, T39N, R2E, W.M.
CITY OF FERNDAL, WHATCOM COUNTY, WASHINGTON

SCALE: 1" = 40'
DATE: 12/11/03
DRAWN BY: CMAS
REVISED: 01/05/03
SHEET: 1 OF 1
JOB NUMBER: 01027



NOTE:
THIS PLAN HAS BEEN PREPARED FOR THE REVISED WATER MAIN INSTALLATION AT BUILDING/PHASE 2. THE PUBLIC WATER IMPROVEMENTS SHOWN ON THIS PLAN WERE ORIGINALLY APPROVED BY THE CITY OF FERNDAL PUBLIC WORKS DEPARTMENT ON JANUARY 29, 2003.
THE EXISTING WATER MAIN AND FIRE HYDRANT PREVIOUSLY INSTALLED AT PHASE 2 WILL BE REUSED TO THE MAXIMUM EXTENT POSSIBLE.

